







**KALYANI CHARITABLE TRUST'S
LATE G. N. SAPKAL COLLEGE OF ENGINEERING**

Kalyani Hills, Anjaneri-Wadholi, Trimbakeshwar Road, Dist: Nashik - 422 212 (India)
 Tel.: +91 - 2594 - 220168/71, Fax : +91 - 2594 - 220174
 Website: www.sapkalknowledgehub.org, E-mail: gns_engineering@sapkalknowledgehub.com









Department of Computer Engineering







Computer Engineering infrastructure (Classrooms) with geo-tagged photographs

Sr. No.	Classroom	GPS Stamp Photo 1	GPS Stamp Photo 2
1.	Classroom No 1	 <p>Anjaneri, Maharashtra, India Sapkal Knowledge Hub, Kalyani Hills, Wadholi, Anjaneri, Maharashtra 422213, India Lat 19.94389° Long 73.600372° 18/04/23 03:43 PM GMT +05:30</p>	 <p>Anjaneri, Maharashtra, India Sapkal Knowledge Hub, Kalyani Hills, Wadholi, Anjaneri, Maharashtra 422213, India Lat 19.94389° Long 73.600372° 18/04/23 03:44 PM GMT +05:30</p>
2.	Classroom No 2	 <p>Anjaneri, Maharashtra, India Sapkal Knowledge Hub, Kalyani Hills, Wadholi, Anjaneri, Maharashtra 422213, India Lat 19.94389° Long 73.600372° 18/04/23 03:46 PM GMT +05:30</p>	 <p>Anjaneri, Maharashtra, India WHVX+6JV, Anjaneri, Maharashtra 422213, India Lat 19.943699° Long 73.600366° 07/10/23 03:36 PM GMT +05:30</p>









3.	Classroom No 3	 <p>Anjaneri, Maharashtra, India Sapkal Knowledge Hub, Kalyani Hills, Wadholi, Anjaneri, Maharashtra 422213, India Lat 19.94380° Long 73.600372° 18/04/23 03:46 PM GMT +05:30</p>	 <p>Anjaneri, Maharashtra, India Sapkal Knowledge Hub, Kalyani Hills, Wadholi, Anjaneri, Maharashtra 422213, India Lat 19.94389° Long 73.600372° 18/04/23 03:46 PM GMT +05:30</p>
4.	Classroom No 4	 <p>Anjaneri, Maharashtra, India Sapkal Knowledge Hub, Kalyani Hills, Wadholi, Anjaneri, Maharashtra 422213, India Lat 19.94389° Long 73.600372° 18/04/23 03:46 PM GMT +05:30</p>	 <p>Anjaneri, Maharashtra, India Sapkal Knowledge Hub, Kalyani Hills, Wadholi, Anjaneri, Maharashtra 422213, India Lat 19.94389° Long 73.600372° 18/04/23 03:47 PM GMT +05:30</p>
5.	Classroom No 5	 <p>Anjaneri, Maharashtra, India WHVX+6JV, Anjaneri, Maharashtra 422213, India Lat 19.943841° Long 73.600622° 19/04/23 02:21 PM GMT +05:30</p>	 <p>Anjaneri, Maharashtra, India WHVX+6JV, Anjaneri, Maharashtra 422213, India Lat 19.943844° Long 73.600557° 19/04/23 02:21 PM GMT +05:30</p>






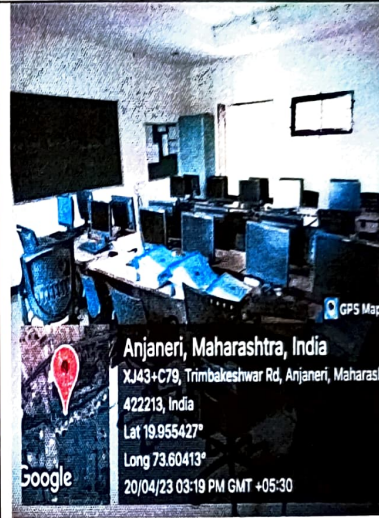

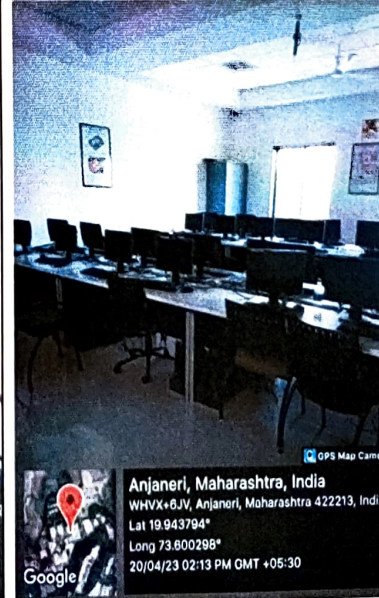
		 <p>GPS Map Camera Anjaneri, Maharashtra, India Sapkal Knowledge Hub, Kalyani Hills, Wadholi, Anjaneri, Maharashtra 422213, India Lat 19.94389° Long 73.600372° 18/04/23 03:43 PM GMT +05:30</p>	 <p>GPS Map Camera Anjaneri, Maharashtra, India Sapkal Knowledge Hub, Kalyani Hills, Wadholi, Anjaneri, Maharashtra 422213, India Lat 19.94389° Long 73.600372° 18/04/23 03:44 PM GMT +05:30</p>
6.	Classroom No 6	 <p>GPS Map Camera Anjaneri, Maharashtra, India Sapkal Knowledge Hub, Kalyani Hills, Wadholi, Anjaneri, Maharashtra 422213, India Lat 19.94389° Long 73.600372° 18/04/23 03:43 PM GMT +05:30</p>	 <p>GPS Map Camera Anjaneri, Maharashtra, India Sapkal Knowledge Hub, Kalyani Hills, Wadholi, Anjaneri, Maharashtra 422213, India Lat 19.94389° Long 73.600372° 18/04/23 03:44 PM GMT +05:30</p>
7.	Tutorial Room	 <p>GPS Map Camera Anjaneri, Maharashtra, India Sapkal Knowledge Hub, Kalyani Hills, Wadholi, Anjaneri, Maharashtra 422213, India Lat 19.94389° Long 73.600372° 18/04/23 03:45 PM GMT +05:30</p>	 <p>GPS Map Camera Anjaneri, Maharashtra, India Sapkal Knowledge Hub, Kalyani Hills, Wadholi, Anjaneri, Maharashtra 422213, India Lat 19.94389° Long 73.600372° 18/04/23 03:44 PM GMT +05:30</p>










Computer Engineering (laboratories) with geo-tagged photographs

Sr. No.	Lab	GPS Stamp Photo 1	GPS Stamp Photo 2
1.	Software Laboratory- I	 <p data-bbox="579 709 923 814">Anjaneri, Maharashtra, India Trimbakeshwar Rd, Anjaneri, Maharashtra India Lat 19.943864° Long 73.800318° 19/04/23 02:22 PM GMT +05:30</p>	 <p data-bbox="952 709 1310 814">Anjaneri, Maharashtra, India Trimbakeshwar Rd, Anjaneri, Maharashtra 422213, India Lat 19.943848° Long 73.800694° 19/04/23 02:24 PM GMT +05:30</p>
2.	Software Laboratory- II	 <p data-bbox="579 1213 923 1325">Anjaneri, Maharashtra, India Trimbakeshwar Rd, Anjaneri, Maharashtra India Lat 19.943864° Long 73.800318° 19/04/23 02:22 PM GMT +05:30</p>	 <p data-bbox="952 1213 1310 1325">Anjaneri, Maharashtra, India Trimbakeshwar Rd, Anjaneri, Maharashtra 422213, India Lat 19.943857° Long 73.800897° 19/04/23 02:23 PM GMT +05:30</p>
3.	Hardware Lab	 <p data-bbox="579 1801 923 1925">Anjaneri, Maharashtra, India Trimbakeshwar Rd, Anjaneri, Maharashtra India Lat 19.943864° Long 73.800318° 19/04/23 02:22 PM GMT +05:30</p>	 <p data-bbox="952 1801 1310 1925">Anjaneri, Maharashtra, India Trimbakeshwar Rd, Anjaneri, Maharashtra 422213, India Lat 19.94385° Long 73.800896° 19/04/23 02:23 PM GMT +05:30</p>




4.	Object Oriented Programming Lab	 <p>Anjaneri, Maharashtra, India WHVX+6JV, Anjaneri, Maharashtra 422 Lat 19.943825° Long 73.600344° 20/04/23 02:16 PM GMT +05:30</p>	 <p>Anjaneri, Maharashtra, India Trimbakeshwar Rd, Anjaneri, Maharashtra 422213, India Lat 19.943845° Long 73.600168° 20/04/23 02:16 PM GMT +05:30</p>
5.	Data Structure Lab	 <p>DATA STRUCTURE LAB</p> <p>Anjaneri, Maharashtra, India WHVX+6JV, Anjaneri, Maharashtra 422 Lat 19.943801° Long 73.600284° 20/04/23 02:14 PM GMT +05:30</p>	 <p>Anjaneri, Maharashtra, India XJ43+C79, Trimbakeshwar Rd, Anjaneri, Maharashtra 422213, India Lat 19.955427° Long 73.60413° 20/04/23 03:19 PM GMT +05:30</p>
6.	Network Information Security Lab	 <p>Anjaneri, Maharashtra, India WHVX+6JV, Anjaneri, Maharashtra 422 Lat 19.943756° Long 73.600267° 20/04/23 02:13 PM GMT +05:30</p>	 <p>Anjaneri, Maharashtra, India WHVX+6JV, Anjaneri, Maharashtra 422213, India Lat 19.943794° Long 73.600298° 20/04/23 02:13 PM GMT +05:30</p>



7.	PG Research Lab	 <p>Anjaneri, Maharashtra, India WHVX+6JV, Anjaneri, Maharashtra 422 Lat 19.943798° Long 73.800339° 20/04/23 02:12 PM GMT +05:30</p>	 <p>Anjaneri, Maharashtra, India WHVX+6JV, Anjaneri, Maharashtra 422213, India Lat 19.943798° Long 73.800339° 20/04/23 02:12 PM GMT +05:30</p>
8.	Multimedia Lab	 <p>Anjaneri, Maharashtra, India WHVX+6JV, Anjaneri, Maharashtra 422 Lat 19.943836° Long 73.600594° 20/04/23 02:11 PM GMT +05:30</p>	 <p>Anjaneri, Maharashtra, India WHVX+6JV, Anjaneri, Maharashtra 422213, India Lat 19.943734° Long 73.600433° 20/04/23 02:12 PM GMT +05:30</p>
9.	Fundamental of Programming Lab	 <p>Nashik, Maharashtra, India NH848, Maharashtra 422213, India Lat 19.956392° Long 73.608708° 09/10/23 12:23 PM GMT +05:30</p>	 <p>Anjaneri, Maharashtra, India WHVX+6JV, Anjaneri, Maharashtra 422213, India Lat 19.9437° Long 73.600336° 09/10/23 12:24 PM GMT +05:30</p>




Prof.(Dr.) Sahebrao B. Bagal
Principal
Late G. N. Sapkal College of Engineering
Anjaneri, Nashik-422 213.